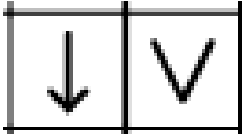




<p>Festive Frolic 2013</p> <p>Clues from mapped to hidden controls</p>	<p>1</p> <p>Where a stream disappears downstream</p>	<p>4</p> <p>ehvarq jnyy raq</p> <p>abcdefghijklmnop nopqrstuvwxyz</p>	<p>5</p> 
<p>2</p> <p>Almost due north to tree with festive berries, overhanging the out of bounds</p>	<p>3</p> <p>Go NE to the S most copse</p>	<p>6</p> <p>Termination of thoroughfare designed for perambulation</p>	<p>7</p>  <p>centre</p>
<p>8</p> <p>Where Thomas or Edward might go to sleep</p>	<p>9</p> <p>Another man-made fun object.</p>	<p>12</p> <p>Distinctive tree 150m in the direction of Haddington</p>	<p>13</p> 
<p>10</p> <p>Westwards till the path falls off the edge of the map</p>	<p>11</p> <p>This looks like a completely pointless object</p>	<p>14</p> <p>Near a spring which is in a gully which today is more like a moat</p>	<p>15</p> 